

DIRECTIONS TO ALL LOCAL HOSPITALS

St Lukes Northland Hospital (Map page 2)

601 S Highway 169 Smithville MO

816-532-7119

Turn left onto Highway W

Go to US 169 and turn left going into Smithville

Go South on US 169.

The hospital will be on the left side of the road.

North Kansas City Hospital (Map page 3)

2800 Clay Edwards Dr Kansas City MO

816-691-2000

Turn left onto Highway W.

Go to US 169 and turn left going into Smithville

Go South on US 169.

After 11.2 miles, bear left onto Interstate 29 south.

After 2.5 miles, take Interstate 35 South (also know as North Midtown Trafficway)

After 1.7 miles, bear right onto Armour Road (or Highway 210)

Continue on Highway 210 for .5 miles.

Turn left onto Vernon St (or Highway 1)

Go .2 miles, turn right on East 26th Ave.

Go .2 miles to Clay Edwards Dr.

Liberty Hospital (Map page 4)

2525 Glen Hendren Dr Libery MO

816-781-7200

Turn left onto Highway W

Go to US 169 and turn left going into Smithville

Go South on US 169.

After 2.7 miles, bear right onto Interstate 435 East.

After 4.8 miles, bear right onto the ramp to Highway 291 (or Mid Continent Trafficway)

Follow Highway 291 for 1.7 miles.

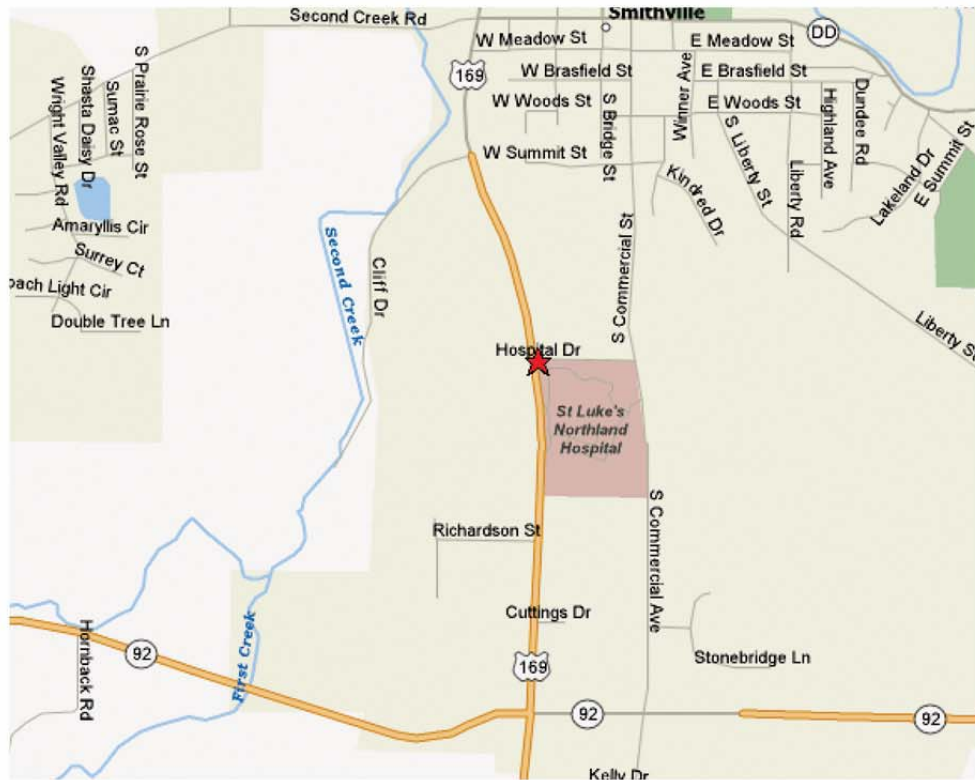
Continue to follow as Highway 291 goes into Northeast Cookingham Dr.

Continue 2.9 miles on Highway 291 (or Northeast Mid-Continent Trafficway)

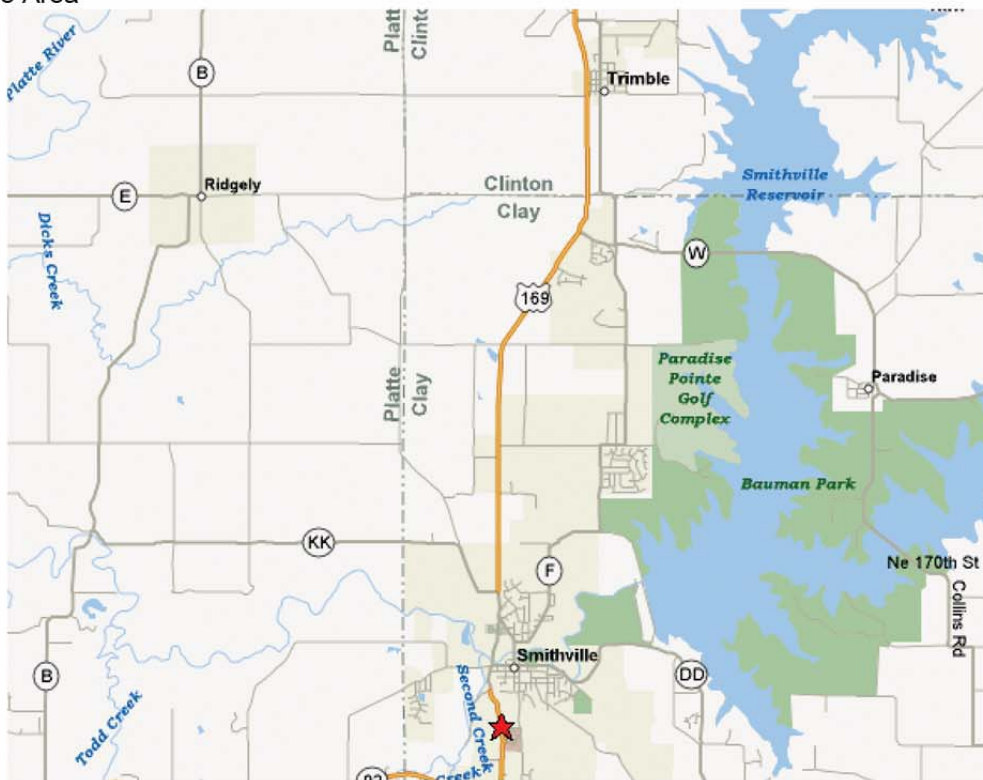
Follow the road for .1 miles as it goes into Frontage Road South (still also labeled Highway 291)

After .2 miles, turn left on Glen Henderen Dr.

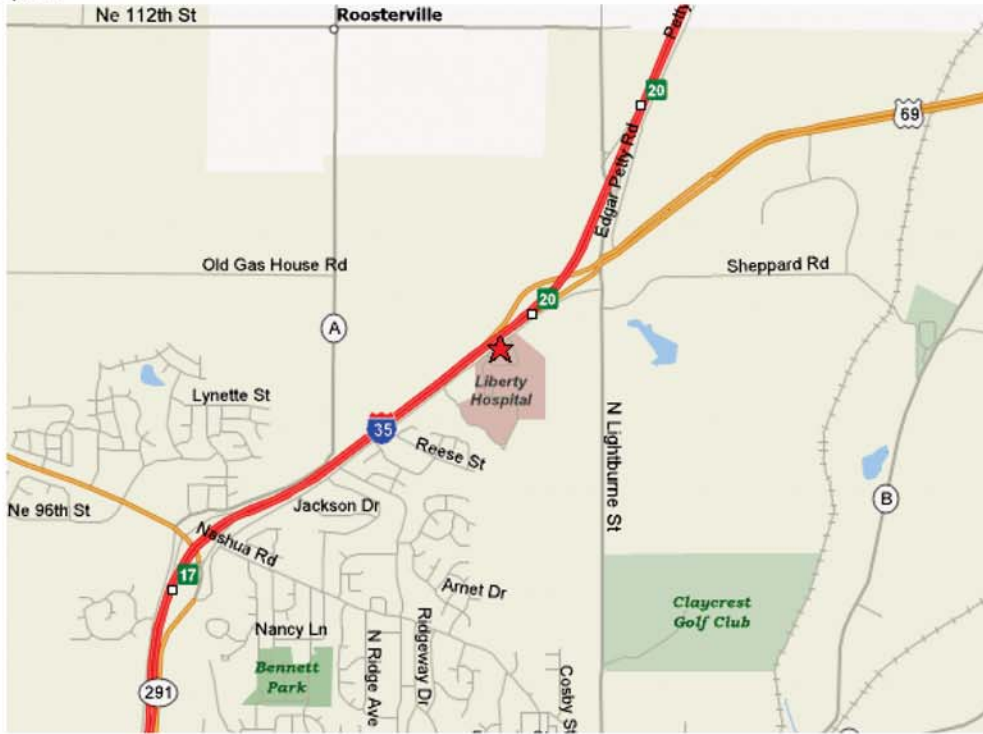
Smithville Hospital



Smithville Area



Liberty Hospital



Liberty Area

